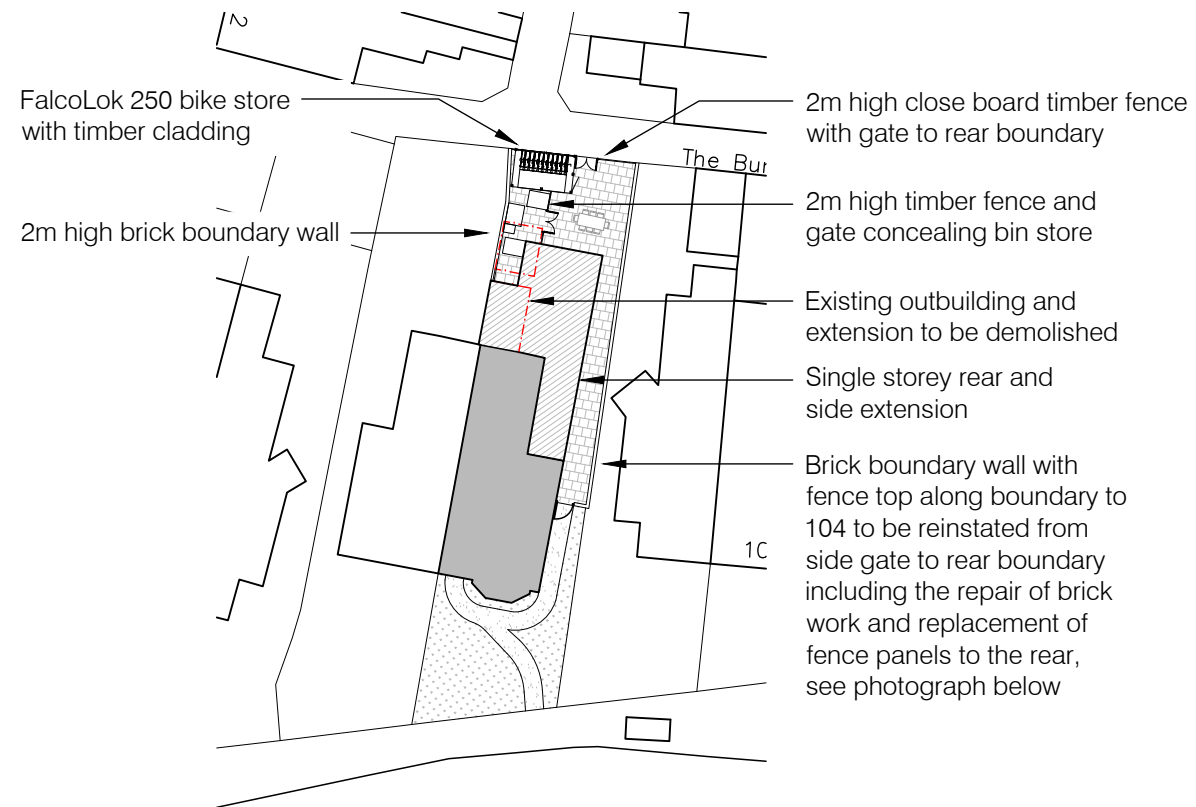
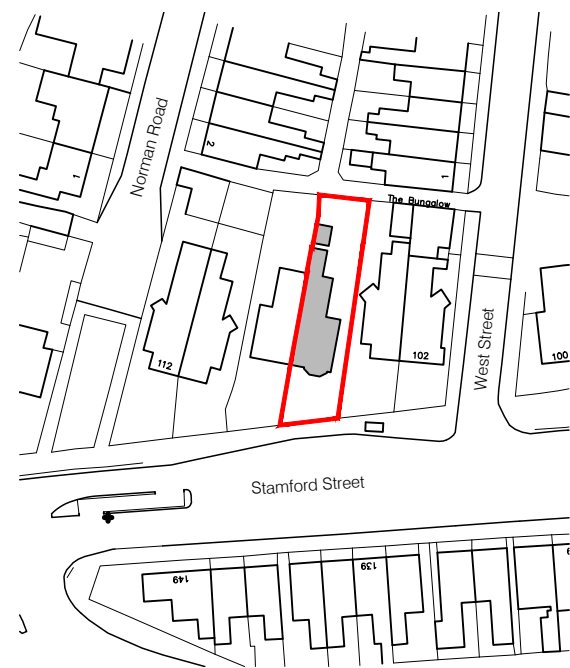




Existing Block Plan - 1:500



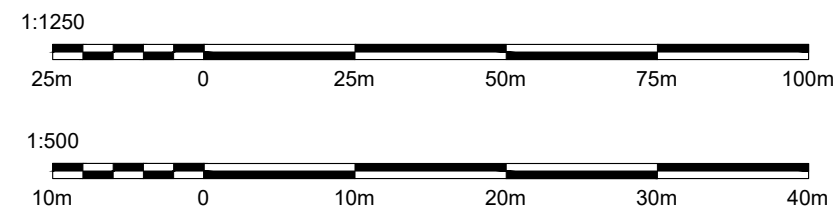
Proposed Block Plan - 1:500



Location Plan - 1:1250



Existing boundary wall to 104 to be reinstated. Brick piers rebuilt where necessary and fence panels installed between piers to match existing



NOTES:

1. do not scale from this drawing - use figured dimensions only
2. read in conjunction with all other consultants/specialists drawings and report any discrepancies before work commences
3. all setting out dimensions to be checked on site by contractor before work commences
4. these drawings are for General Arrangement purposes only, and under no circumstances will the draughtsman be liable for errors that may occur during and after construction.
5. The copyright of this drawing is vested in Candid Architecture Ltd and must not be copied or reproduced without the consent of the company.
6. Site and Location Plans based on Ordnance Survey information

NOTE: Bins are to be collected by a commercial waste contract

Proposed store to comprise the following bins:
 1 x 1100l residual waste bin
 1 x 1100l Glass, cans and plastic bottles bin
 1 x 1100l Paper, card and cartons bin
 1 x 240l Garden and food waste bin

- Rev C - Boundary treatment added - 10.08.23
- Rev B - Bike and bin store added - 08.08.23
- Rev A - Extension altered and boundary wall added - 27.07.23

CANDID
Architecture

a: 93 Parsonage Road,
Stockport, Manchester, SK4 4JL
e: ric@candidarchitecture.co.uk
t: 07966 295 223

client
Mr Montgomery

project
106 Stamford Street, Stalybridge,
SK15 1LU

drawing
Site Plans

scale SHOWN@A3	date 25.05.23	drawn RL
drawing no. RG369 /PL03		revision C

do not scale from this drawing